












-  Zone of wood industry
-  Zone of storages and light industry
-  Zone of metal-downstream industry
-  Traffic area
-  Traffic and pedestrian area
-  Railroad
-  Water area
-  Green area
-  Code block
-  Construction line
-  Area of plan

BUSINESS ZONE PETROVO, PETROVO

Name of the business zone	Business zone Petrovo	
Location/Municipality	Municipality of Petrovo This business zone is in the immediate vicinity of the railway terminal "Petrovo Novo". One of the main advantages of this business zone is complete road infrastructure that goes through this zone and links the zone with settlement of Petrovo and the highway (M4) Doboj-Tuzla. Distance of the business zone Petrovo and the highway Doboj-Tuzla (M4) is less than 500 m.	
Ownership	Private	
Purpose of the zone	The main purpose of this business zone is construction and development of the wood and metal-processing industries, but there is place and opportunity for food-processing industry, construction material industry as well as for storage areas.	
Total land area (m²)	221 000 m ²	
Total building area (m²)	2 692 m ²	
Infrastructure	Road connection	Yes, partially
	Electricity	No
	Water	No
	Gas	No
	Phone & Internet	No
	Sewage	No
Available land	Area (m ²)	16 794 m ²
	Rental price (m ²)	0.1 KM/m ²
Supporting information available	For additional information about this business zone, please contact FIPA either by e-mail: fipa@fipa.gov.ba or phone number: +387 33 278 080.	